


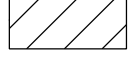




TOWN OF PARKER and DOUGLAS COUNTY I.G.A. BOUNDARY MAP

-  PARKER IGA OUTER BOUNDARY
-  INCORPORATED PARKER
-  OTHER INCORPORATED TOWNS
-  CASTLE ROCK IGA AREA
-  PARKS & PRESERVED OPEN SPACE



JUNE 2008
DOUGLAS COUNTY PLANNING &
SUSTAINABLE DEVELOPMENT DEPARTMENT

DISCLAIMER:
All data and information ("Products") contained herein are for informational purposes only. Although such Products are believed to be accurate at the time of printing, Douglas County does not warrant that such Products are error free. Douglas County provides these Products on an "as is" basis without warranties of any kind, either express or implied, including, but not limited to, warranties of title or implied warranties of merchantability or fitness for a particular purpose. Douglas County shall not be liable for any direct, indirect, incidental, special or consequential damages arising out of the use of such Products, or the inability to use such Products or out of any breach of any warranty. The user acknowledges and agrees that the use of such Products is at the sole risk of the user.

General questions about this map product, including errors, omissions, corrections and/or updates should be directed to Douglas County Planning & Sustainable Development Department at (303)660-7460.

Map generated April 9, 2009 p/krenande/IGA/Parker/2007Amendment/11X17ZoneResFinal_July07.mxd